
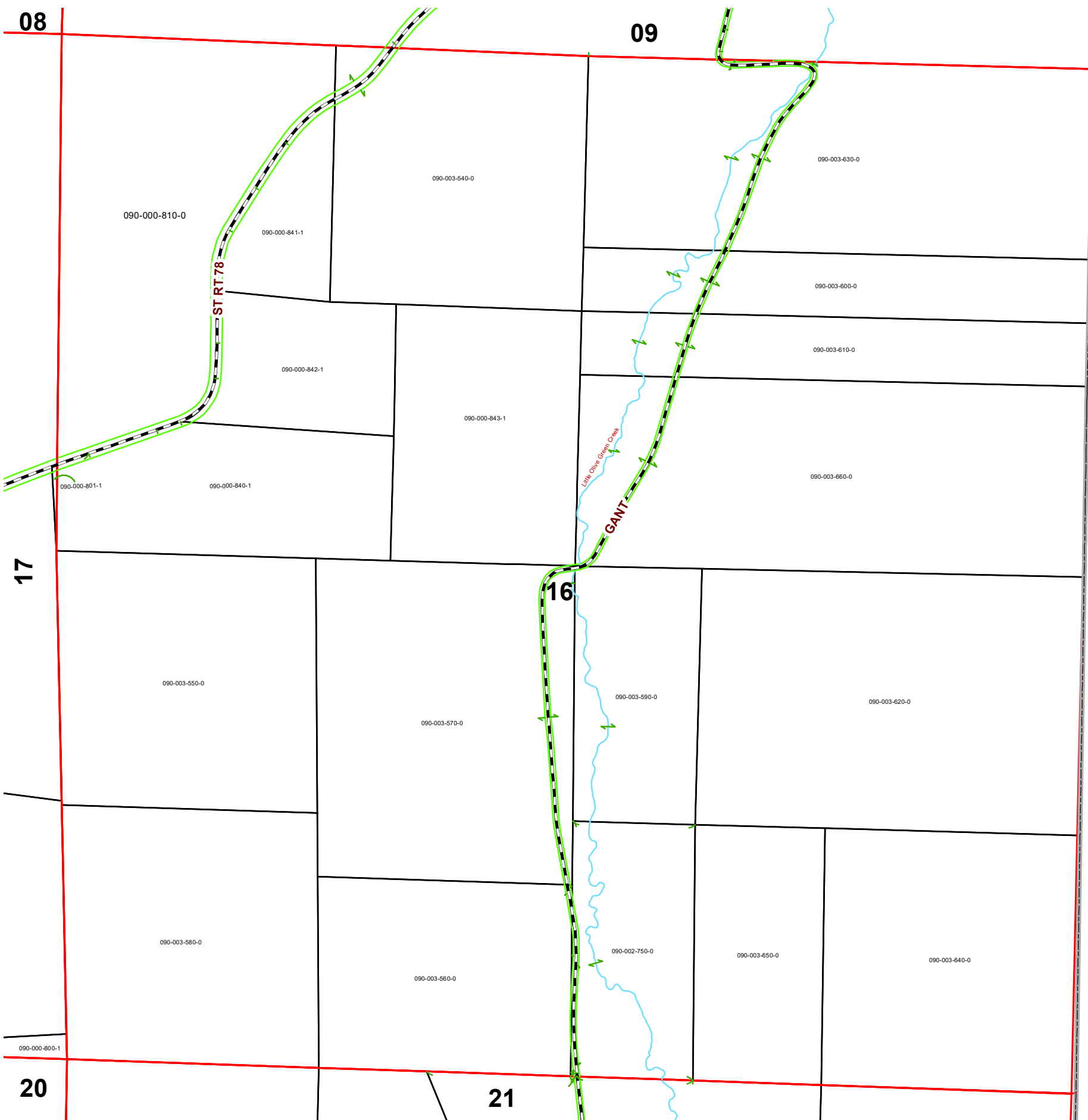
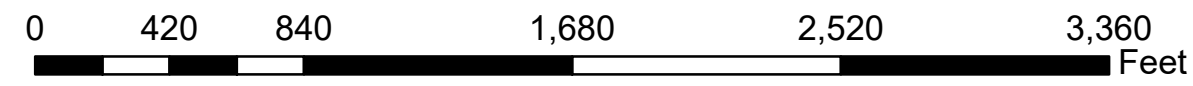


# MANCHESTER TOWNSHIP SECTION 16 R 10 TWP 7 MORGAN COUNTY, OHIO

PIN	Owner	LegalDescr	Acres	VOL	PAGE	Survey_Ref
090-000-840-1	BRUNER LAND COMPANY, INC	SD 19	24.87	OR229	2355	MAN-0098.pdf
090-000-841-1	BUETTNER CLIFFORD A	R10 T7 S16 SD20	10	OR233	2556	MAN-0098.pdf
090-000-842-1	HOLLAND MICHAEL A & KELLY A	R10 T7 S16 SD21	15	OR232	5431	MAN-0098.pdf
090-003-560-0	MGF LAND CO LLC	R10 T07 S16 SD 10	30	OR203	518	NoSurvey.pdf
090-003-650-0	MGF LAND CO LLC	R10 T07 S16 SD 15	20.55	OR203	518	NoSurvey.pdf
090-003-580-0	MGF LAND CO LLC	R10 T07 S16 SD 8	40	OR203	518	NoSurvey.pdf
090-003-590-0	MGF LAND CO LLC	R10 T07 S16 SD 11	20	OR203	518	NoSurvey.pdf
090-003-570-0	MGF LAND CO LLC	R10 T07 S16 SD 9	50	OR203	518	NoSurvey.pdf
090-003-550-0	MGF LAND CO LLC	R10 T07 S16 SD 7	40	OR203	518	NoSurvey.pdf
090-003-660-0	MGF LAND CO LLC	R10 T07 S16 SD 5	60	OR203	518	NoSurvey.pdf
090-003-610-0	MGF LAND CO LLC	R10 T07 S16 SD 4	20	OR203	518	NoSurvey.pdf
090-003-600-0	MGF LAND CO LLC	R10 T07 S16 SD 17	20	OR203	518	NoSurvey.pdf
090-003-630-0	MGF LAND CO LLC	R10 T07 S16 SD 1	60	OR203	518	NoSurvey.pdf
090-003-540-0	MGF LAND CO LLC	R10 T07 S16 SD 2	40	OR203	518	NoSurvey.pdf
090-003-640-0	MGF LAND CO LLC	R10 T07 S16 SD 14	40	OR203	518	NoSurvey.pdf
090-003-620-0	MGF LAND CO LLC	R10 T07 S16 SD 12	60	OR203	518	NoSurvey.pdf
090-002-750-0	MILLER ADEN & BERT	R10 T07 S16 SD 13	19.892	OR211	3116	MAN-0041.pdf
090-000-810-0	OHIO DEPT OF NATURAL RESOURCES	R10 T07 S16 SD 3	42.23	OR235	101	MAN-0114-D.p
090-000-843-1	TROYER JOHN E	R10 T7 S16 SD22	30	OR233	361	MAN-0098.pdf



Boundaries	
	Hydro
	Section
	Roads
	Lot
	Township
	County
	Parcel
	ROW



Disclaimer: The information that these maps contains is for reference purposes only. Please bring any erros to the attention of the Engineer's Office staff. Thank you

Source: Morgan County Engineer's Office  
 Author: Marcia Wolfe  
 Date: 12/31/20